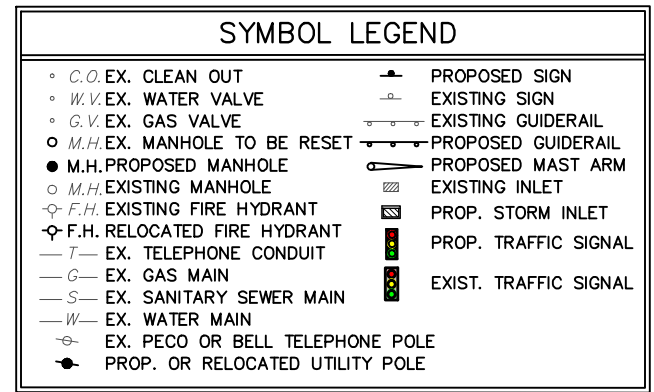
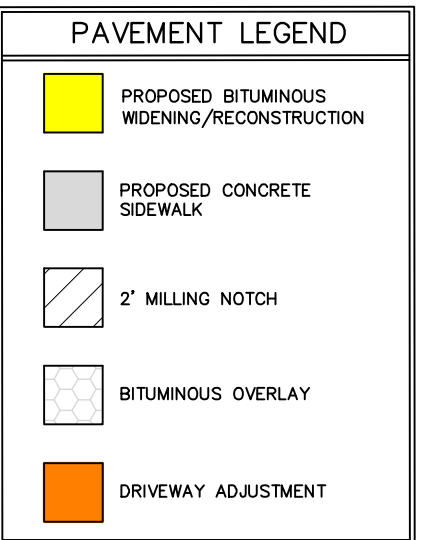
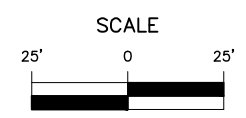


MATCH AA ON SHEET 2

- COWPATH/DERSTINE IMPACT SUMMARY**
- 950 LF OF FULL-DEPTH PAVEMENT WIDENING & FULL-WIDTH MILL/OVERLAY ON COWPATH ROAD.
 - 150 LF OF FULL-DEPTH PAVEMENT WIDENING & FULL-WIDTH MILL/OVERLAY ON DERSTINE ROAD.
 - 3 DRIVEWAY ADJUSTMENTS.
 - 6 UTILITY POLE RELOCATIONS.
 - 2 INLET RELOCATIONS PLUS DRAINAGE PIPING.
 - NEW SIGNALIZED INTERSECTION.
 - SIGN RELOCATIONS.



- NOTES:**
1. THIS DRAWING IS FOR CONCEPTUAL PURPOSES ONLY BASED ON HORIZONTAL INFORMATION PROVIDED TO DATE.
 2. THE CONCEPTUAL LAYOUT, INCLUDING TAPERS AND LANE SHIFT TRANSITIONS, WERE DESIGNED BASED ON A POSTED SPEED OF 35 MPH.
 3. BASE DRAWING TOPOGRAPHIC SURVEY WAS PREPARED BY MCMAHON ASSOCIATES, INC. IN JULY 2011.



JOB NO: 811237
 DWG: CONCEPT
 DATE: 8/2/11

COWPATH ROAD/ DERSTINE ROAD/ BERGEY ROAD INTERSECTION IMPROVEMENT PROJECT
 HATFIELD TOWNSHIP
 MONTGOMERY COUNTY

